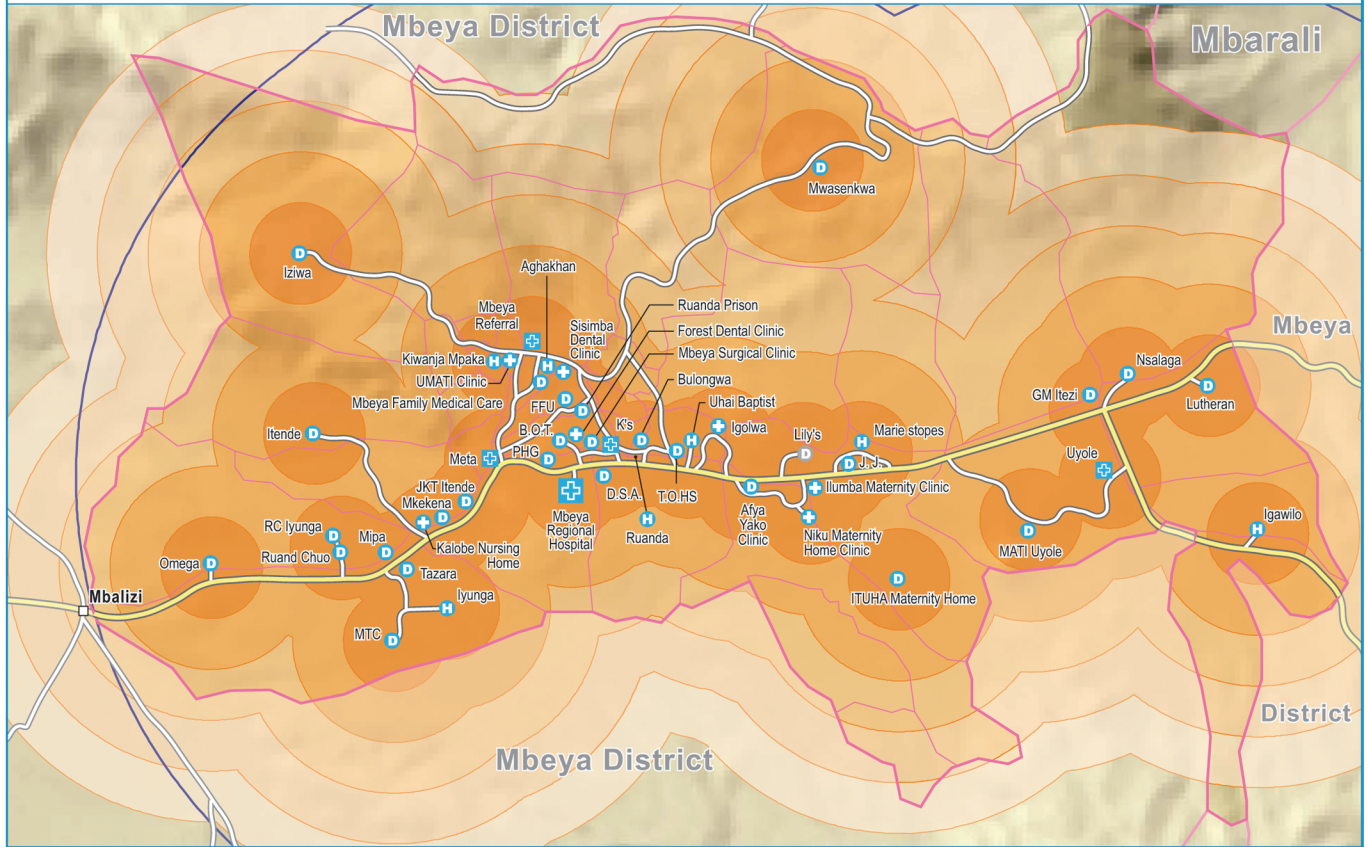


ACCESSIBILITY

7 | Mbeya City

1:150000  km



Accessibility of health facilities / Upatikanaji vituo vya afya








Distance to health facility/
Umbali wa vituo vya afya
(Health Centre, Dispensary)
(Kituo cha afya, zahanati)







Distance to hospital/
Umbali wa hospitali

— 10 km





Health facilities/Vituo vya afya

-  District hospital / Hospitali ya wilaya
-  Other hospital / Hospitali nyinginezo
-  Specialized clinic / Kliniki zenye utaaluma
-  Health centre / Kituo cha afya
-  Dispensary / Zahanati
-  No function (under construction, closed) / Halfanyi kazi (Inajengwa, Imefungwa)
-  No data (not able to interview, no answer) / Hakuna takwimu (Hatukuweza kuwahoji, Hakuna majibu)

Traffic and settlement/
Aina ya barabara na Makazi

-  Tarmac road / Barabara ya lami
-  Rough road / Barabara isiyo na lami
-  Seasonal road / Barabara za msimu
-  Road under construction / Barabara inajengwa
-  Town / Mji
-  Village centre / Kijiji
-  Village point / Kijiji

Boundaries/Mipaka

-  National / Taifa
-  Region / Mkoa
-  District / Wilaya
-  Ward / Kata

Example:



In this case the village can access the dispensary at 5 km.

Kijiji kipo umbali wa kilomita 5 kufikia zahanati.