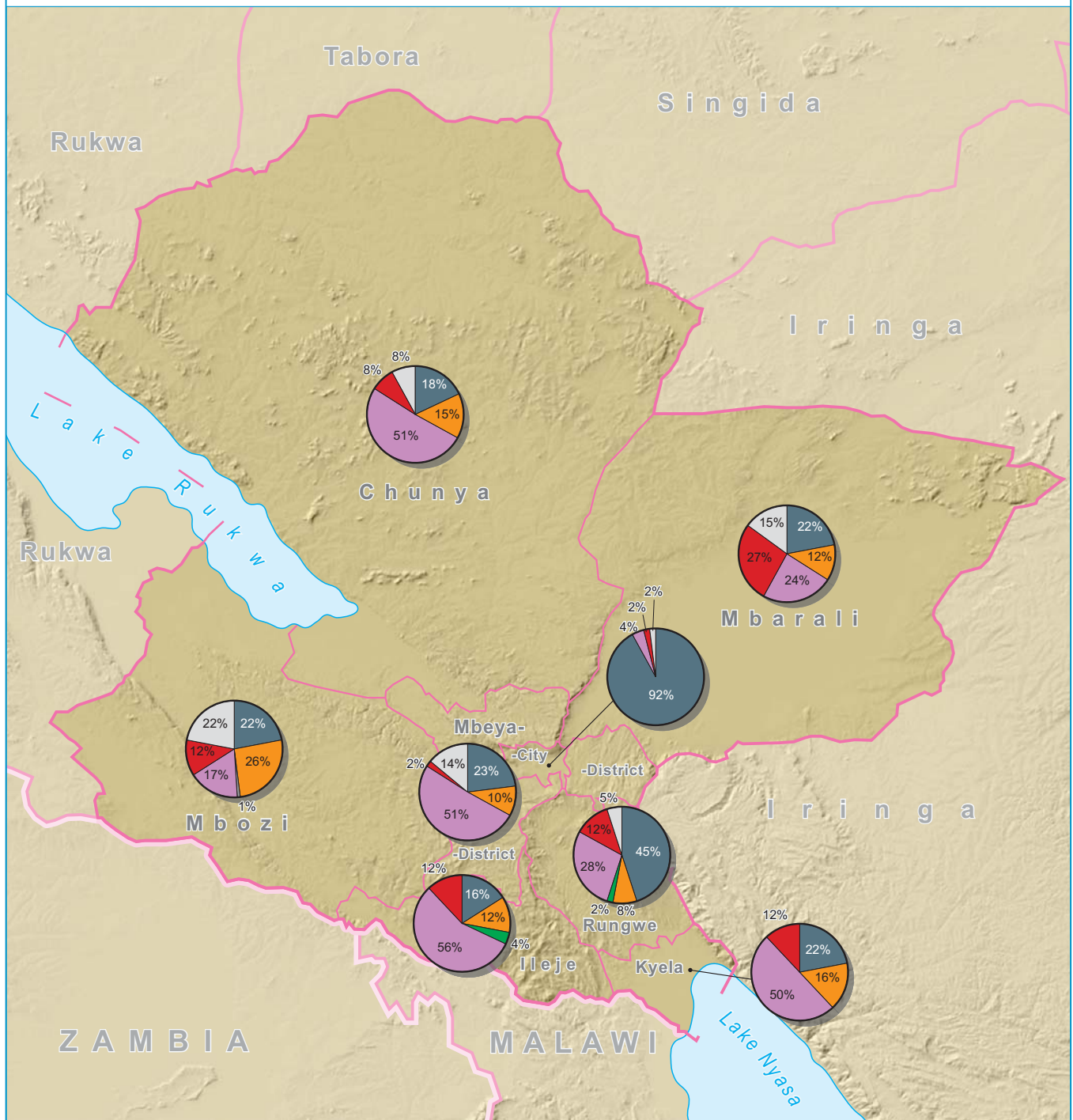


SOURCE OF ENERGY










6 | Mbeya Region

1:2000000 0 10 20 30 km

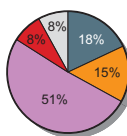


Energy supply / Chanzo cha nishati

Source of electrical power / Vyanzo vya umeme

- | | |
|---|---|
|  National grid / Gridi ya taifa |  No power source but gas for cold box / Hakuna umeme, lakini gesi for cold boksi |
|  Solar / Jua |  No power source / Hakuna |
|  Standby generator / Jenereta la akiba |  No function / No data |
|  Other (Hydral electric power, Kerosine) / Nyingine (Umeme wa maji, Mafuta ya taa) |  No function / No data |
| |  No function / No data |




Example:



In this case 51% of the HF have no power but gas for cold box, 18% national grid, 15% solar energy and 8% of them have no power source. 8% have no function/no data.

Ni kwamba 51% ya vituo vya afya havina umeme, ila gasi kwa ajili ya boksi baridi. 18% vinapata umeme kutoka kwa mitambo ya serikali; 15% vinapata umeme kutoka mitambo ya jua na kati yao 8% hawana umeme kabisa. 8% havina takwimu au havifanyi kazi.

Boundaries / Mipaka

-  National / Taifa
-  Region / Mkoa
-  District / Wilaya