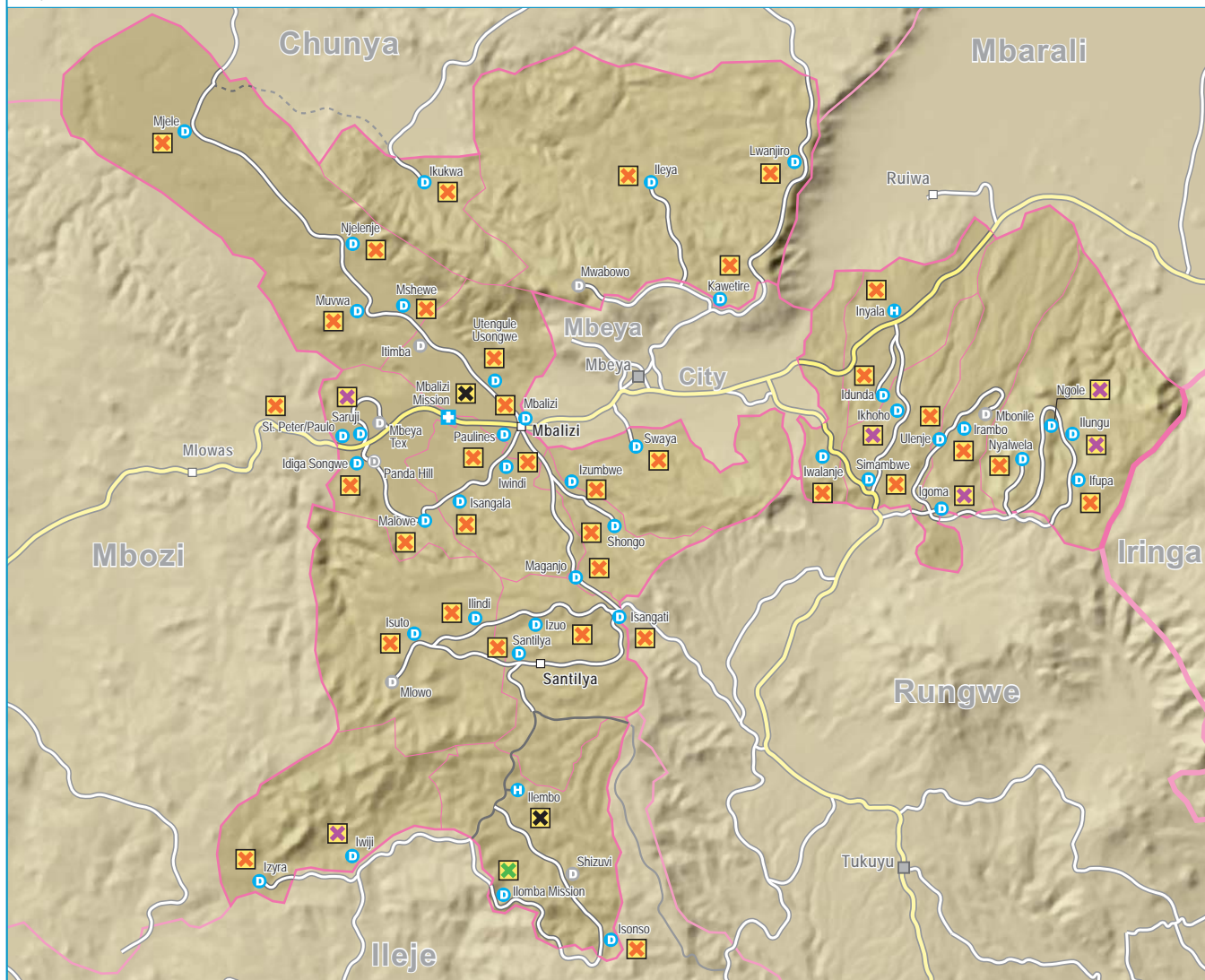







6 | Mbeya District

1:550000 0 5 10 km










Sterilization / Utakasaji vidudi

Methods of sterilization / Njia za utakasaji

-  Autoclave / *Jokofu la utakasaji*
-  Sterilizer / *Kitakasaji*
-  Pressure pot
-  Boiling pot / *Chombo cha kuchemshia*
-  Other (Chemicals, decontamination) / *Nyingine*

Health facilities / Vituo vya afya

-  District hospital / *Hospitali ya wilaya*
-  Other hospital / *Hospitali nyinginezo*
-  Specialized clinic / *Kliniki zenye utaalamu*
-  Health centre / *Kituo cha afya*
-  Dispensary / *Zahanati*
-  No function (under construction, closed) / *Haifanyi kazi (Inajengwa, Imelungwa)*
-  No data (not able to interview, no answer) / *Hakuna lakwimu (Hatokuweza kuwahoji, Hakuna majibu)*

Traffic and settlement / Aina ya barabara na Makazi

-  Tarmac road / *Barabara ya lami*
-  Rough road / *Barabara isiyo na lami*
-  Seasonal road / *Barabara za msimu*
-  Road under construction / *Barabara inajengwa*
-  Town / *Mji*
-  Village centre / *Kijiji*

Boundaries / Mipaka

-  Region / *Mkoa*
-  District / *Wilaya*
-  Ward / *Kata*